

**Public Scoping Meeting Comment Form**

**Green Meadow Sub-Watershed**

**NRCS Watershed Plan**

February 28, 2018

**Background**

The Wild Rice Watershed District (WRWD) secured funding through the Red River Retention Authority for Watershed Planning under the Regional Conservation Partnership Program (RCPP), administered by the Natural Resources Conservation Service (NRCS). The RCPP funding was made available for watershed planning in the Green Meadow Sub-Watershed and it is required to follow Public Law 83-566 requirements.

The Watershed Planning must also comply with the National Environmental Protection Act (NEPA) requirements. Tasks required for the NRCS Watershed Plan are described in the *Feasibility Study and Plan of Work* document, and generally include: Identifying a Purpose and Need, Developing an Environmental Assessment, Identifying the Affected Environment (resource problems), Developing Alternatives, Identifying Environmental Consequences of the alternatives, determining a Preferred Alternative, and creating an overall Watershed Plan. Public participation will be a vital component throughout the entire planning process, beginning with this public meeting.

**Purpose of Today's Meeting**

The purpose of today's meeting is to obtain input from all interested parties including federal, state, and local agencies and other interested groups or persons. Initial input will be focused on resource concerns in and adjacent to the Green Meadow Sub-Watershed. In order to gather input on resource concerns, we would request that the attached comment form be completed and provided to the WRWD.

Identified Resource Concerns:

- **Flooding/Flood Damages** (i.e. agricultural effects from delayed planting, prevented planting, crop flood inundation, road damages, culvert/bridge damages, breakout flows, field erosion/deposition, floodplain management, etc.)
- **Water Quality/Erosion and Sedimentation** (water quality, water resources, soil resources, field erosion/deposition, channel erosion/deposition, etc.)
- **Wildlife and Habitat** (Fish and wildlife, wetlands, endangered and threatened species, invasive species, migratory birds, forest resources, etc.)
- **Other**

Please fill out the following information based on your priorities for the Green Meadow Sub-Watershed. Comment forms will be accepted for all forms postmarked on or before March 28, 2018. Completed comment forms can be mailed to the WRWD office at:

Wild Rice Watershed District  
11 East 5th Avenue  
Ada, MN 56510

Or via email to [tara@wildricewatershed.org](mailto:tara@wildricewatershed.org)

Name: \_\_\_\_\_

Phone Number: \_\_\_\_\_

Address: \_\_\_\_\_  
\_\_\_\_\_

Affiliation: \_\_\_\_\_  
(agency, resident, commissioner, mayor, etc...)

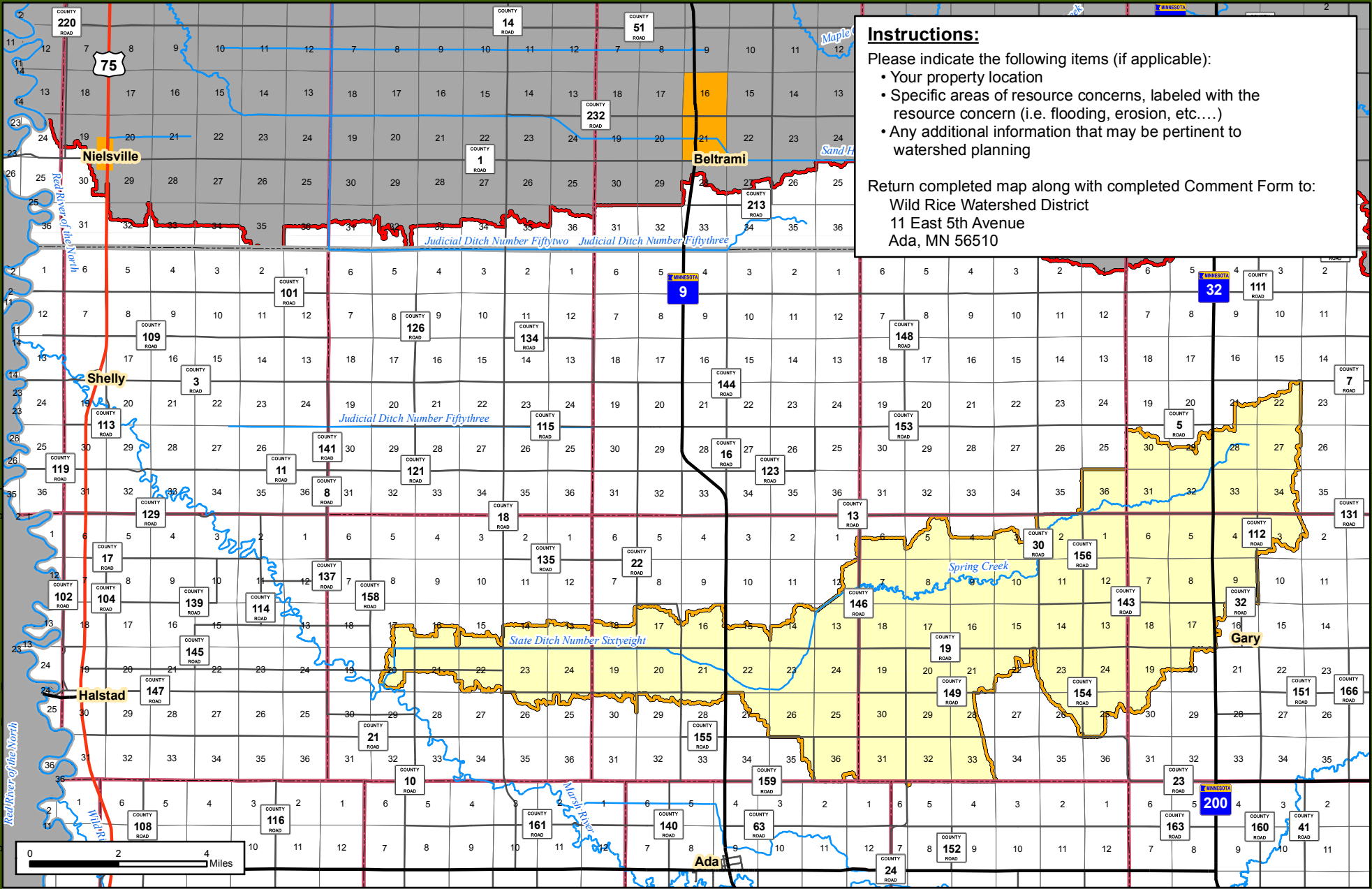
Circle the most appropriate ranking for each concern listed below. Refer to the KEY for definitions of each ranking. Concerns where the degree of concern is not indicated will be considered a zero value (No Concern or Not Relevant).

**KEY:**    **0 = No Concern or Not Relevant**    **1 = Minimal Concern**    **2 = Minor Concern**  
              **3 = Moderate Concern**            **4 = Significant Concern**        **5 = Severe Concern**

<u>Concerns for Project Scoping:</u>	No Concern					Severe Concern
• Flooding/Flood Damages.....	0	1	2	3	4	5
• Water Quality/Erosion and Sedimentation.....	0	1	2	3	4	5
• Wildlife and Habitat.....	0	1	2	3	4	5
• Others (Please describe in comment section).....	0	1	2	3	4	5

Additional Comments: \_\_\_\_\_  
\_\_\_\_\_  
\_\_\_\_\_  
\_\_\_\_\_  
\_\_\_\_\_  
\_\_\_\_\_  
\_\_\_\_\_  
\_\_\_\_\_  
\_\_\_\_\_  
\_\_\_\_\_  
\_\_\_\_\_

Hi:Fargo\JBN14001432\00\_1432\_367\GIS\Initial Public Meeting Map.mxd









**Instructions:**

- Please indicate the following items (if applicable):
- Your property location
- Specific areas of resource concerns, labeled with the resource concern (i.e. flooding, erosion, etc....)
- Any additional information that may be pertinent to watershed planning

Return completed map along with completed Comment Form to:  
 Wild Rice Watershed District  
 11 East 5th Avenue  
 Ada, MN 56510

**Wild Rice Watershed District**  
 Green Meadow Sub-Watershed  
 NRCS RCPP Watershed Planning  
 Public Comment Form

	Green Meadow Watershed		County Boundary
	WRWD Boundary		Township Boundary
	Rivers and Streams		City Limits

Prepared By:



**Houston Engineering Inc.**